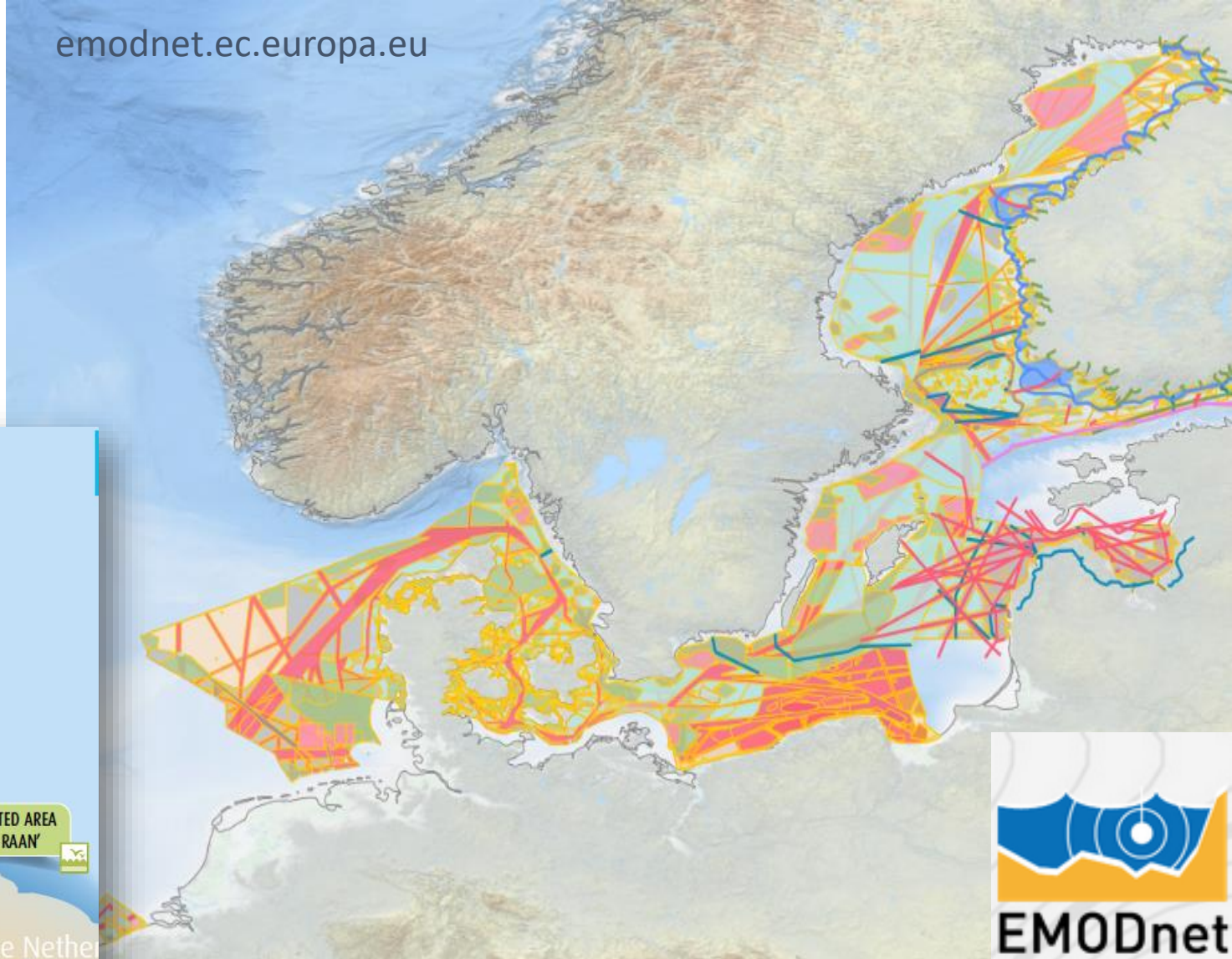
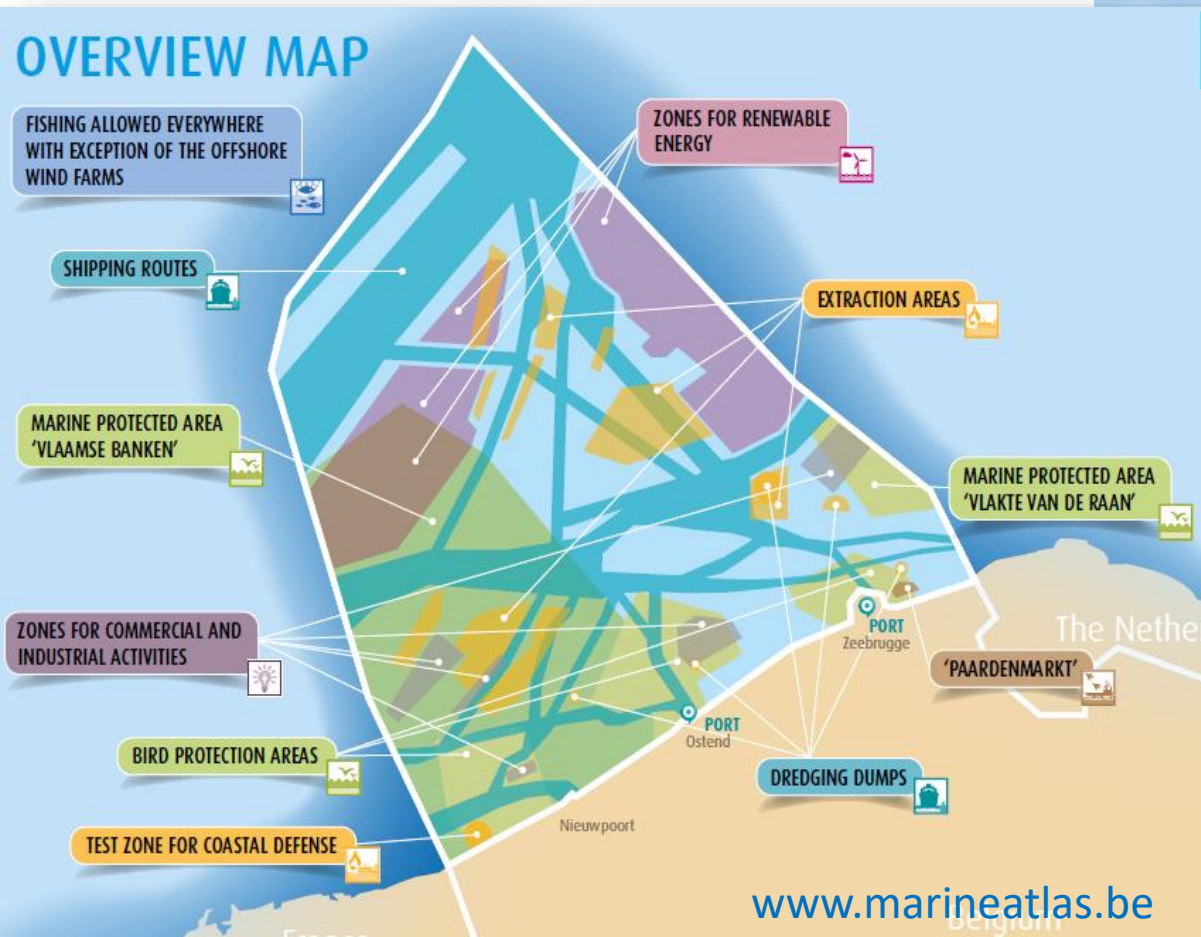


# Planification Spatiale Maritime en l'UE

- Directive PSM 2014/89/EU – rapport mise en œuvre 2022 – 17/22 plans
- Depuis 2015 soutien à la coopération transnationale par FEAMP(A) et autres fonds
- EU MSP platform: <https://maritime-spatial-planning.ec.europa.eu/>

# Planification Spatiale Maritime



Exemple Belgique: brochure  
"Something is moving at sea"



**Baltic Sea**



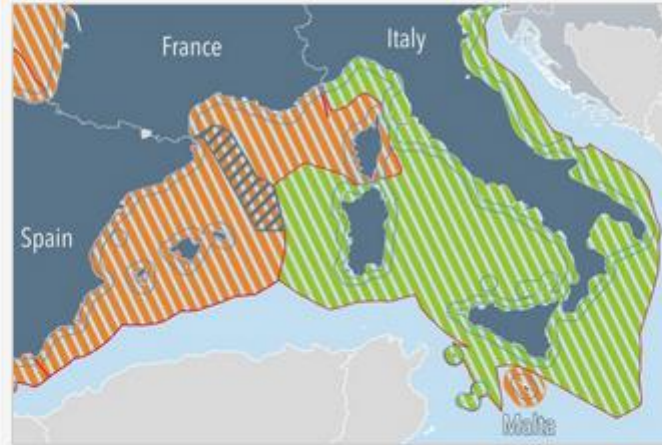
**North Sea**



**Atlantic Ocean**



**East Mediterranean**



**West Mediterranean**



**Black Sea**

# Mer du nord : interactions éolien, écologie, transport...

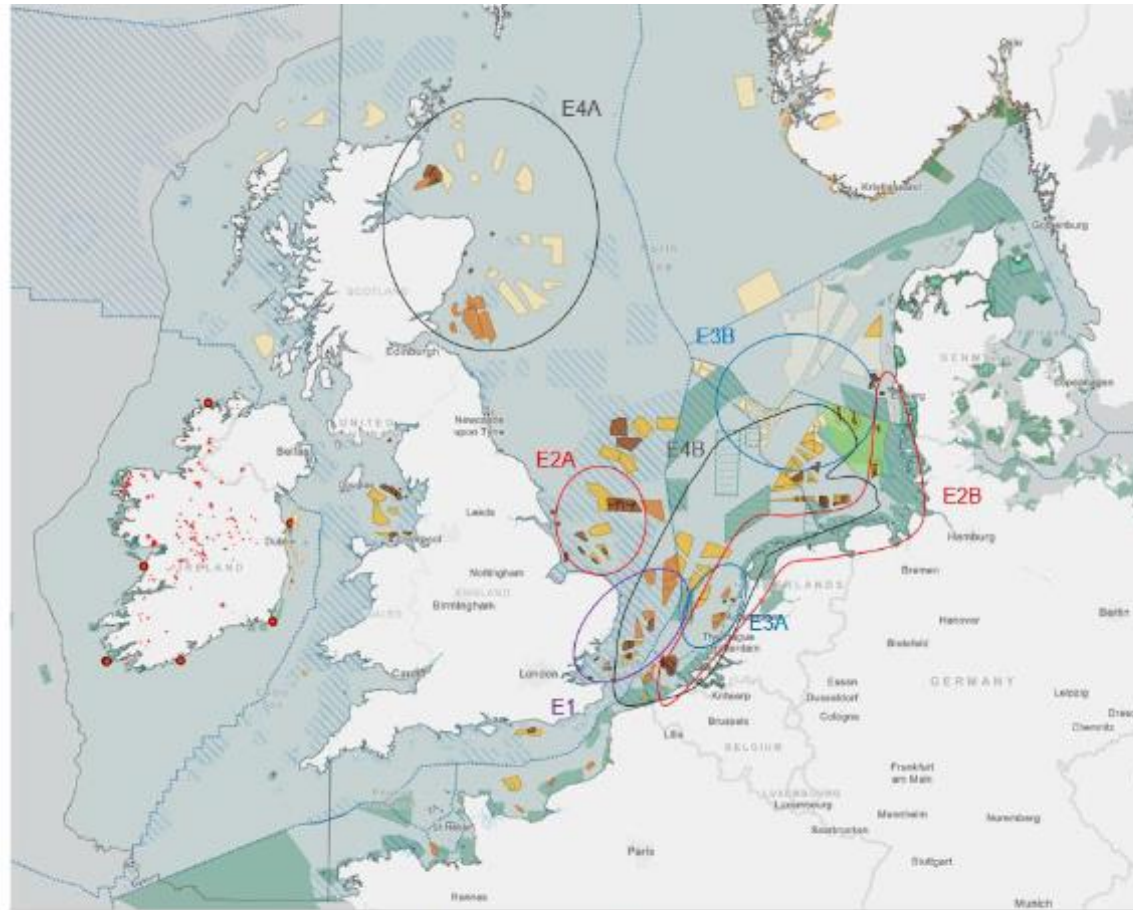


Figure 4.1 Offshore windfarms in 2030 and ecology (ecological valuable areas and 'hotspots')

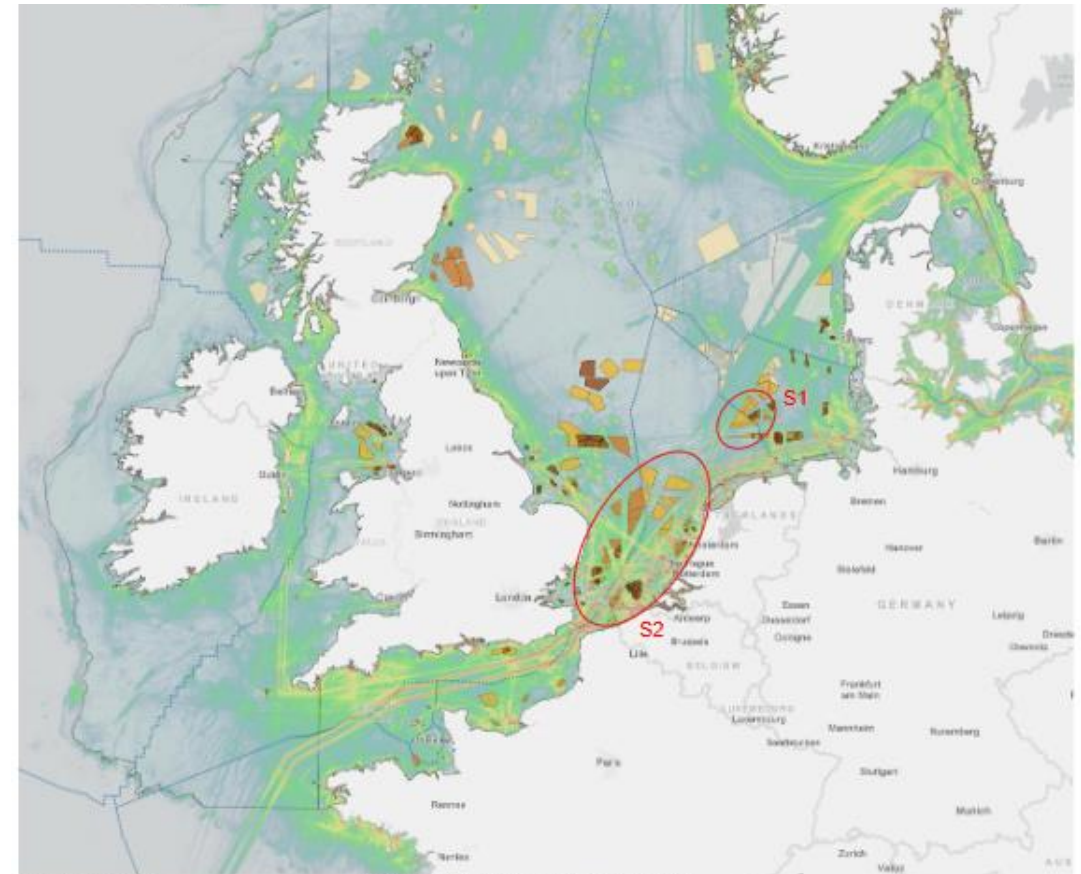


Figure 4.5 Shipping in relation to OWF 2030. Hotspots S1 and S2 identify areas with substantial constraints for shipping.